

**APPLICATION TO INSTALL PRIVATE LINE**

DATE: 04-01-2024

TO THE COMMISSIONERS COURT OF BROWN COUNTY,

Application is hereby made by KEN WILSON to install a buried  or aerial  water   
telephone  electric  gas  line within the right-of-way and/or across a county road in Brown County,  
Texas, as follows:

Precinct# 4 Location: "See attached permit drawing" This will involve a bore  or cut .

The location and description of the proposed line and associated appurtenances is more fully shown by the  
plat of such line attached to this application. The line will be constructed and maintained on the County  
right-of-way in accordance with governing laws. And installed at a depth of 24" to 30" below the lowest  
level of the bar ditch.

The applicant agrees to remove or relocate such fixtures at his own expense so as to permit the widening or  
changing of traffic lanes or reconstruction of the road bed. Such removal or relocation shall be within 30  
days of written notice specifying the fixtures to be moved and indicate the place on the roadway to which  
they shall be replaced.

Notwithstanding any other provision contained herein, it is expressly understood that tender of this notice  
by the undersigned does not constitute a waiver, surrender, abandonment or impairment of any property  
rights, franchise, easement, license, authority, permission, privilege or right now granted by law or may be  
granted in the future and any provision of provisions so construed shall be null and void.


The Commissioner of the above precinct will be notified of the time and date of installation at least 24 hours in  
advance.

This permit will become null and void if work is not completed within 90 days from date of acceptance by the  
Brown County Commissioners Court.

I certify that the above-proposed installation will not impair or harm the ingress and egress of adjacent  
landowners.

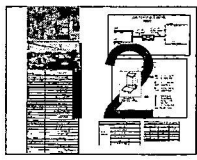
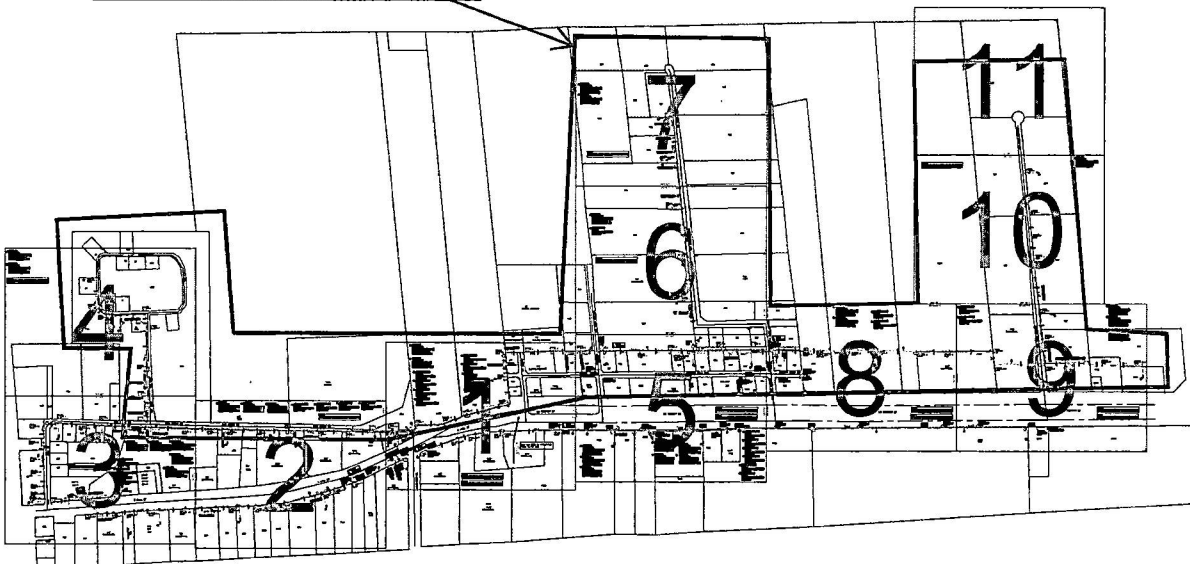
Construction of this line will begin on or after the 1st day of May, 2024

April 22, 2024  
(Exhibit #4)

By   
Address 3550 S Bryant Blvd.  
San Angelo, Tx. 76903  
Phone 972-977-0161

**KEY MAP**

**THIS BOUNDARY COMES UNDER BROWN COUNTY JURISDICTION**



**STREET INDEX**

**EAST TO WEST**

OAK CREEK DR  
 COUNTY ROAD 183  
 PEBBLE BEACH RD

**NORTH TO SOUTH**

JULIA CTS  
 COUNTY ROAD 143  
 COUNTY ROAD 150  
 COUNTY ROAD 154

**SEE SHEET  
 1,2,3,4,5,6,7,8,9,10  
 AND 11 FOR  
 BROWN COUNTY  
 JURISDICTION**

**REVISIONS**


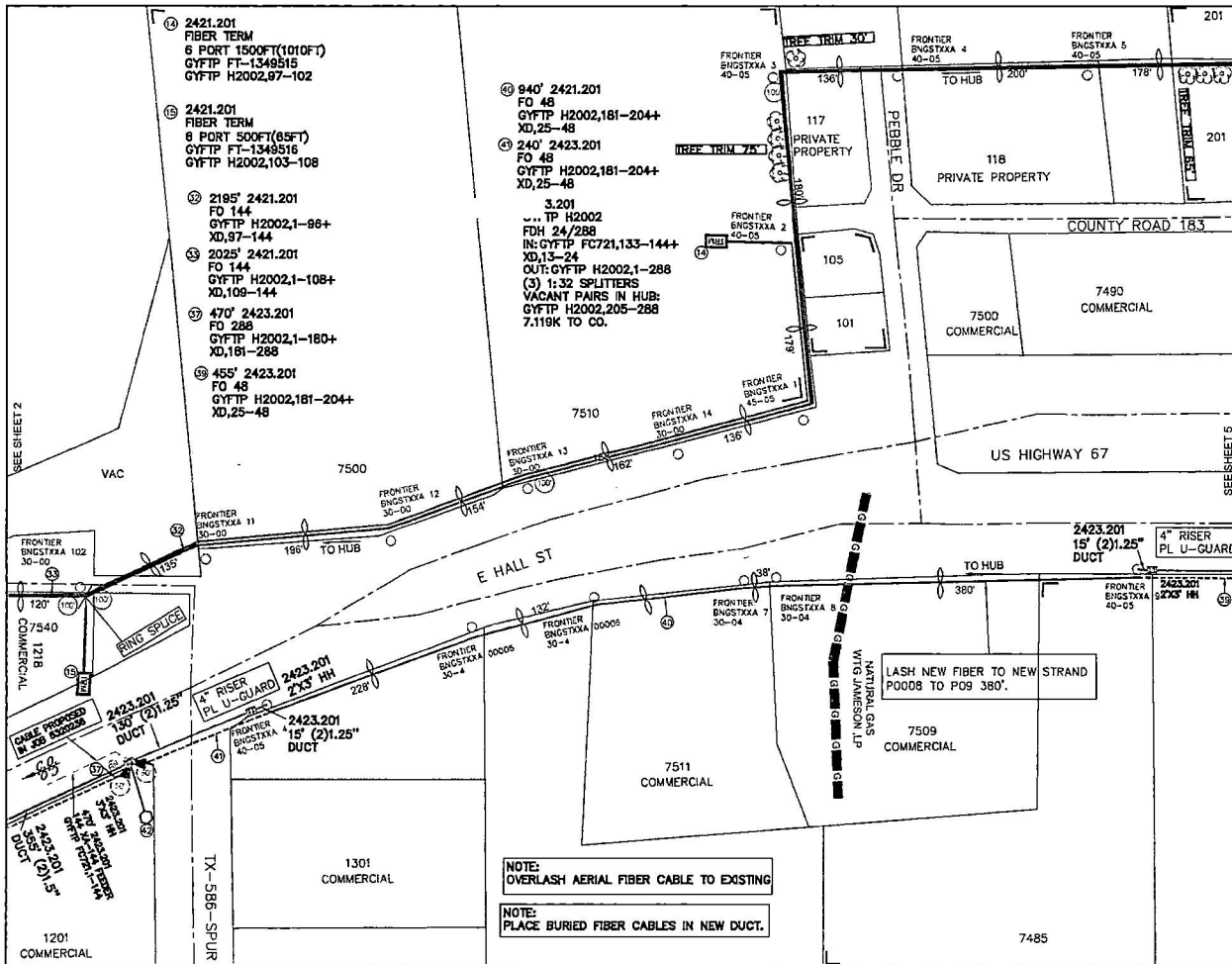
NO.	DESCRIPTION	DATE



H2002

**BANGS**

PROJECT NUMBER: 5320238	C.O. AREA: EXCH. CODE: 70356	BANGS
DRAWN DATE: 04/01/2024	ENGR: HOUSLEY GROUP	CNTY: BROWN
SCALE: NTS	PHONE: N/A	FILE: CHNG OF
TWNSHP:	TAX DISTRICT: T0038	SEC:



UNITS / ACCT CODES	
FP004	1
FP030	3
FP58D	1
FS26	128
FS27	88
FP18A	399
FP22D	2355
FP23D	1110
FP45F	1165
FP47B	170
FP015	2
FP033A	640
FP034A	65
FP033B	175
FP58B	1
FP59B	880
FS50	12
FS14A	1
FS50	12
FS14A	1
FS52	204
FS14A	1

REVISIONS	

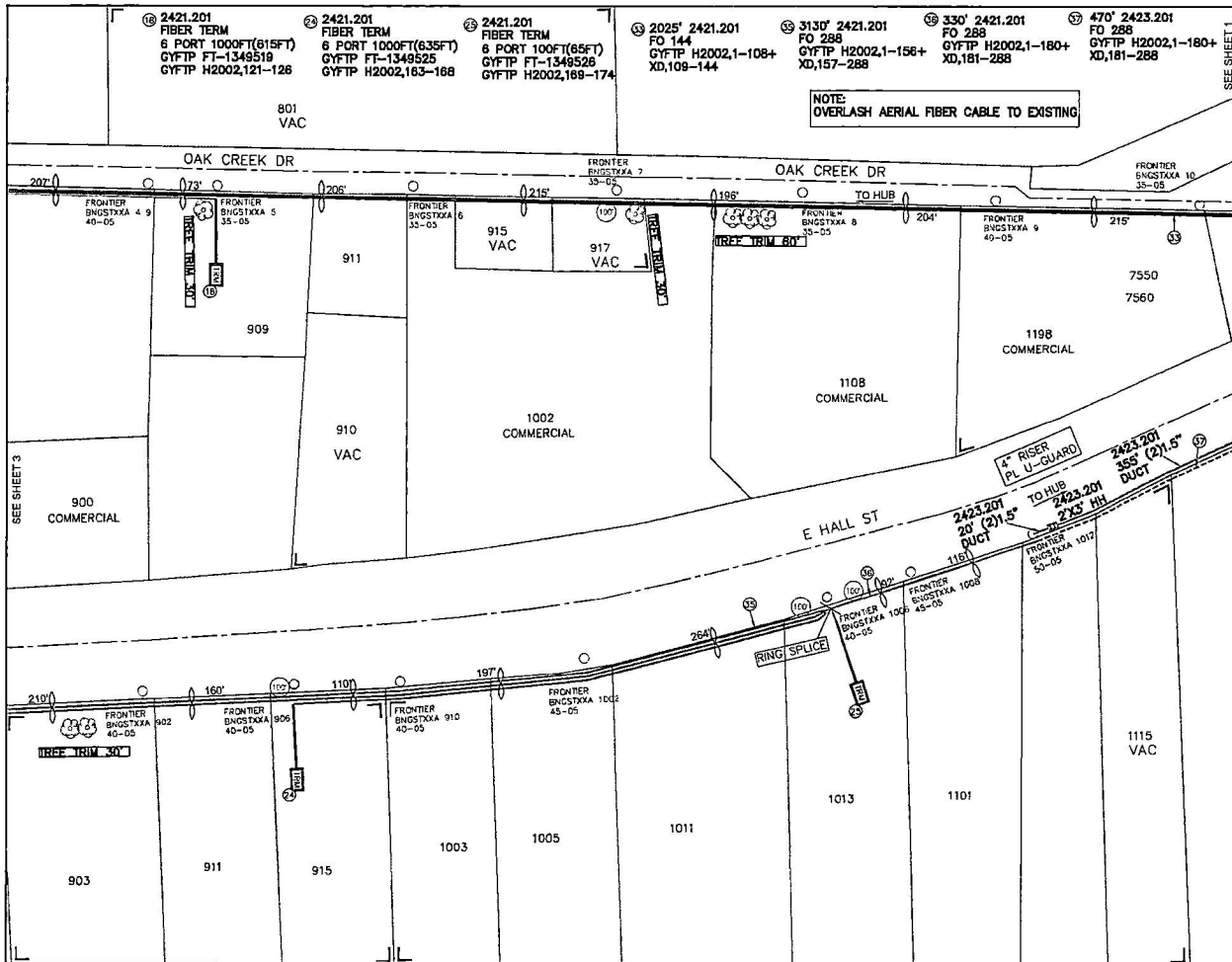
**Frontier**  
 COMMUNICATIONS

H2002  
**BANGS**


PROJECT NUMBER: 5320238	C.O. AREA: BANGS
DRAWN DATE: 04/01/2024	EXCH. CODE: 70356
ENGR: HOUSLEY GROUP	CONTY: BROWN
PHONE: N/A	FILE:
TAX DISTRICT: T0038	DWG: 1 OF 12
RNG:	SEC:

**NOTE:**  
OVERLASH AERIAL FIBER CABLE TO EXISTING

**NOTE:**  
PLACE BURIED FIBER CABLES IN NEW DUCT.



NOTE:  
OVERLASH AERIAL FIBER CABLE TO EXISTING



UNITS / ACCT CODES	
FP22D	3130
FP47B	150
FP015	3
FP033A	1175
FP034A	700
FP58B	1
FS58B	20
FS51	18
FS14A	1


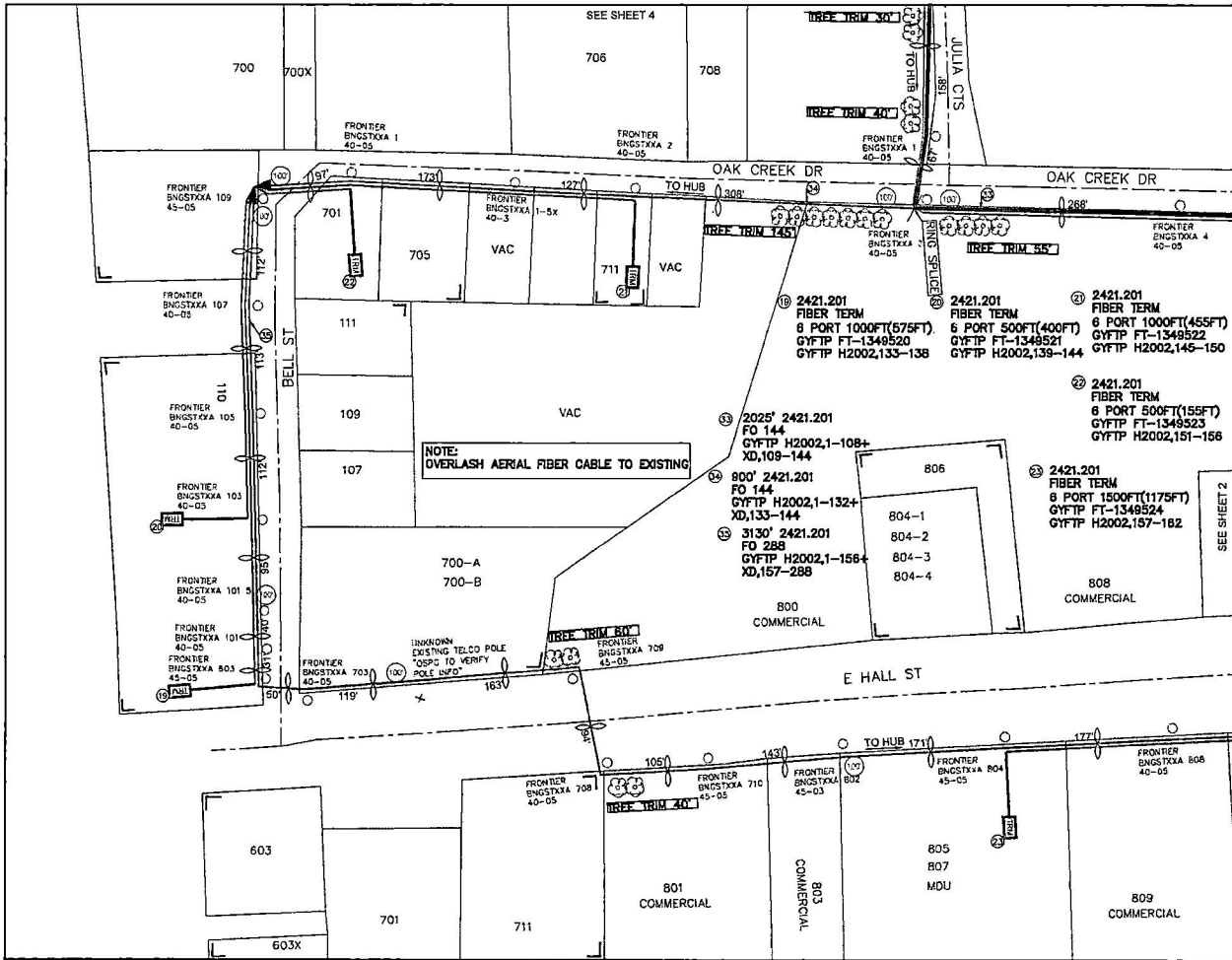
REVISIONS	

**Frontier**  
 COMMUNICATIONS

H2002  
**BANGS**

PROJECT NUMBER: 5320238	C.O. AREA: BANGS
EXCH. CODE: 70356	
DRAWN DATE: ENGR. HOUS. BY GROUP	ICNTY: BROWN
04/01/2024	PHONE: NA
SCALE: 1"=100'	TAX DISTRICT: T0038
TWN: 100	RNG: 2
	SEC: 12

2 OF 12



UNITS / ACCT CODES	
FP22D	2925
FP43F	3035
FP47B	370
FP015	5
FP033A	1935
FP034A	2605
FSS1	18
FS14A	1
FSS2	156
FS14A	1

REVISIONS	

**Frontier**  
COMMUNICATIONS

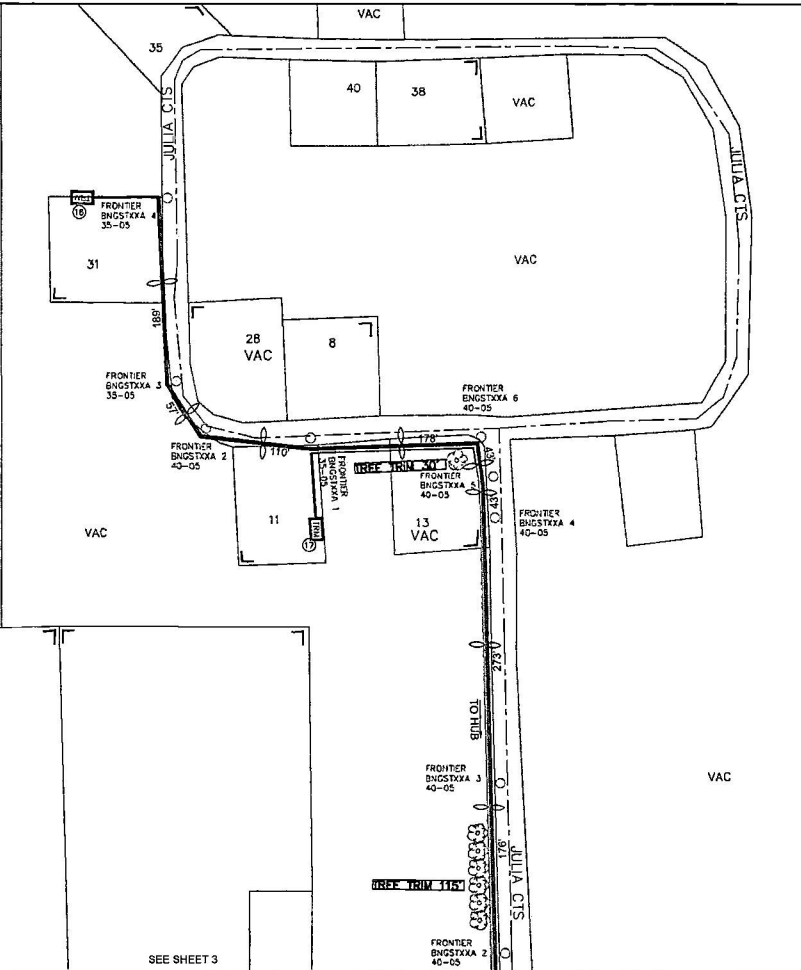
H2002  
BANGS




PROJECT NUMBER: 5320238	C.O. AREA: BANGS
DRAWN DATE: 04/01/2024	EXCH. CODE: 70356
ENGR: HOUSLEY GROUP	CNTY: BROWN
PHONE: N/A	FILE:
SCALE: 1"=100'	TAX DISTRICT: 70038
TWN: SHP:	RNG:
	SEC: 3 OF 12

- ⑮ 2421.201  
FIBER TERM  
6 PORT 1500FT(1360FT)  
GYFTP FT-1349517  
GYFTP H2002,109-114

- ⑰ 2421.201  
FIBER TERM  
6 PORT 1500FT(980FT)  
GYFTP FT-1349518  
GYFTP H2002,115-120

NOTE:  
OVERLASH AERIAL FIBER CABLE TO EXISTING




	AERIAL O/L
	DIR. BORE TO PLACE DUCT
	PULL FIBER IN DUCT

**UNITS / ACCT CODES**

FP015	2
FP47B	145

**REVISIONS**


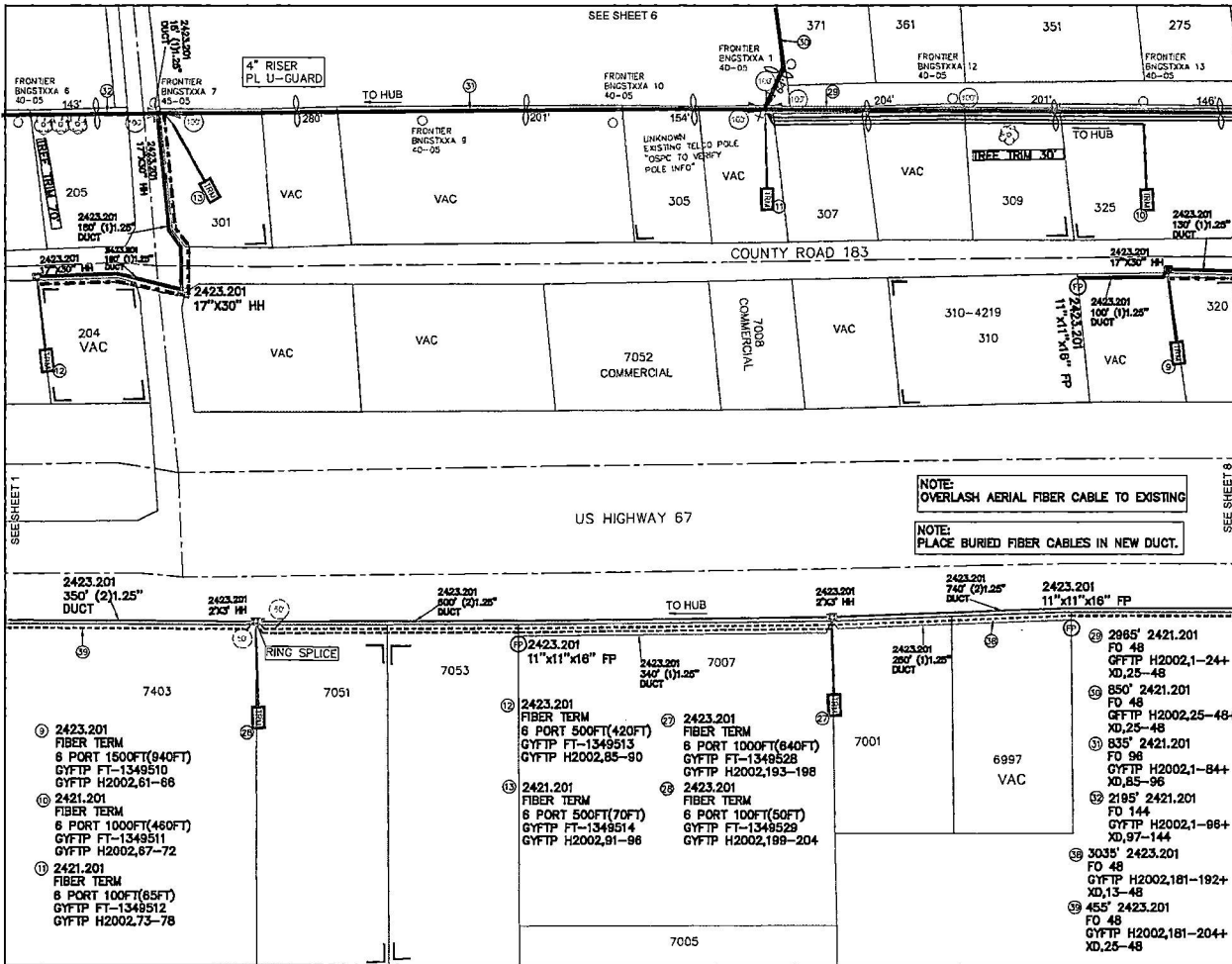

  
**Frontier**  
 COMMUNICATIONS  
 H2002  
 BANGS

PROJECT NUMBER: 5320238	C.O. AREA: BANGS
EXCH. CODE: 70356	CONTY: BROWN
DRAWN DATE: 04/01/2024	PHONE: N/A
SCALE: 1"=100'	TAX DISTRICT: 10038
TWN: 14S	RNG: 4
	SEC: 12

4 OF 12

702

SEE SHEET 3



**UNITS / ACCT CODES**

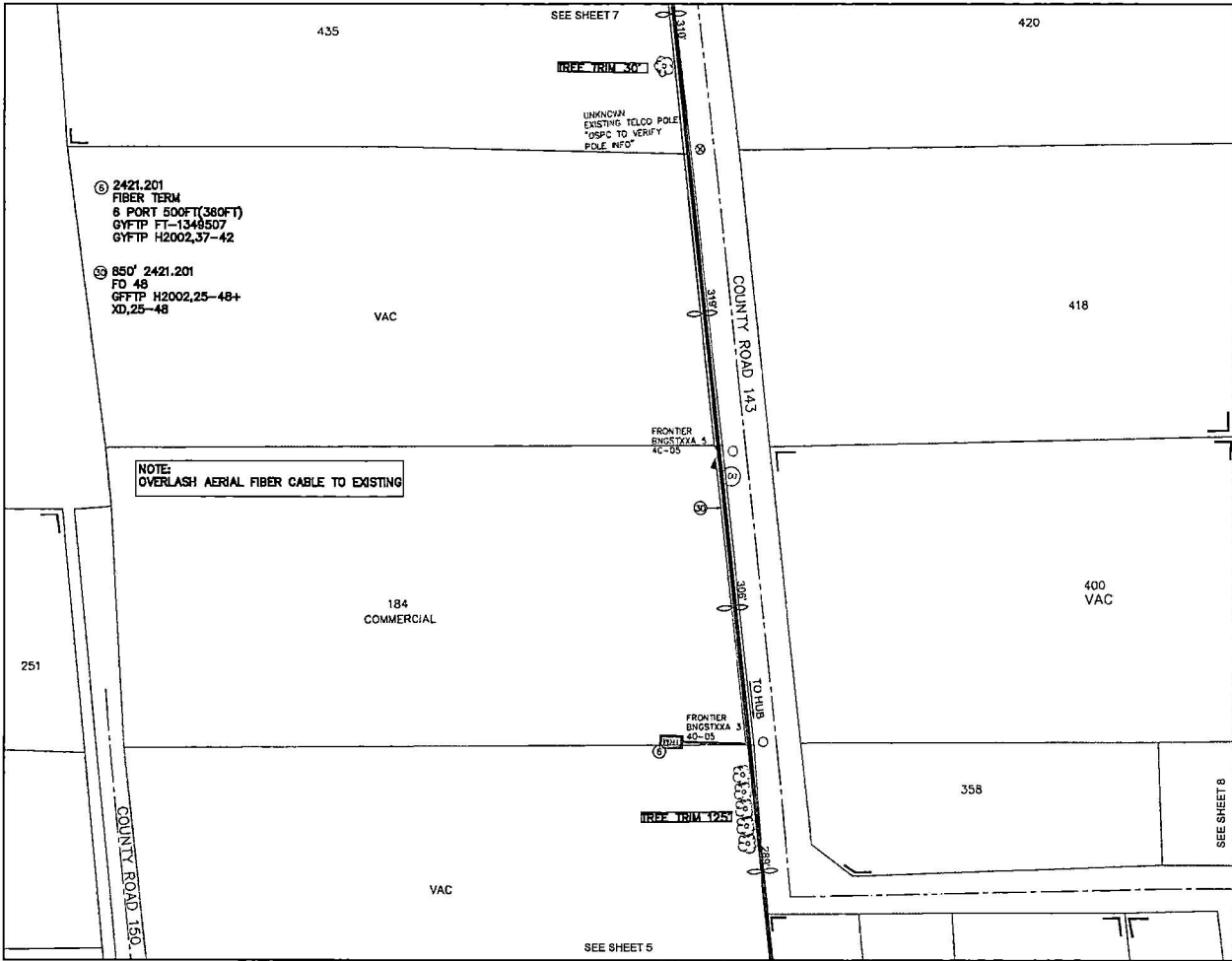
FP22D	585
FP23D	4065
FP47B	700
FP015	3
FP017	4
FP029	1095
FP032	855
FP034A	70
FP033B	1310
FP034B	1635
FP58A	3
FP58B	6
FP59A	585
FP59B	1090
FP59C	600
FS50	6
FS14A	1
FS52	12
FS14A	1
FS52	78
FS14A	1
FS52	96
FS14A	1

**REVISIONS**


**Frontier COMMUNICATIONS**


H2002  
BANGS

PROJECT NUMBER: 5320238	C.O. AREA: BANGS
DRAWN DATE: ENGR: HOUSLEY GROUP	EXCH. CODE: 70356
04/01/2024	PHONE: N/A
SCALE: 1"=100'	TAX DISTRICT: 10038
TWN: SHP: RNS:	DWG: BWS
	5 OF 12




2421.201  
 FIBER TERM  
 6 PORT 500FT(360FT)  
 GYFTP FT-1348507  
 GYFTP H2002,37-42  
  
 850' 2421.201  
 FO 48  
 GFFTP H2002,25-48+  
 XD,25-48

NOTE:  
 OVERLASH AERIAL FIBER CABLE TO EXISTING



UNITS / ACCT CODES	
FP015	1
FP033A	995
FP034A	1040
FP47B	155
FS51	18
FS14A	1

REVISIONS	



H2002  
**BANGS**

PROJECT NUMBER: 5320238	C.O. AREA: BANGS	EXCH. CODE: 70356
DRAWN DATE: 04/01/2024	ENGR: HOUSLEY GROUP	CNTY: BROWN
SCALE: 1"=100'	PHONE: N/A	FILE:
TOWNSHIP:	TAX DISTRICT: T0038	DNW: 6 OF 12
RNG:	SEC:	






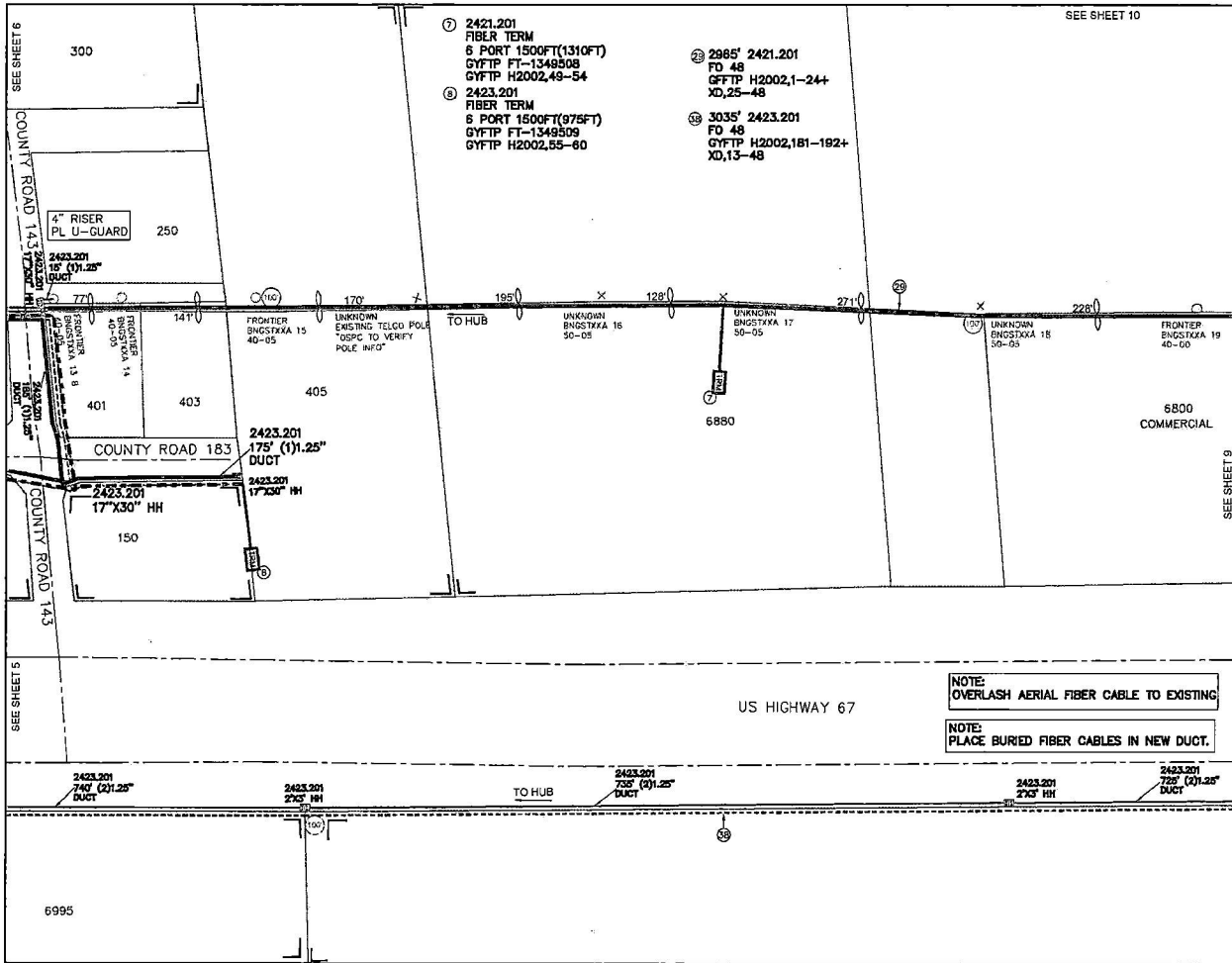
	AERIAL O/L
	DIR. BORE TO PLACE DUCT
	PULL FIBER IN DUCT

UNITS / ACCT CODES	
FP015	2
FP47B	205

REVISIONS		

H2002  
BANGS

PROJECT NUMBER: 5320238	C.O. AREA: BANGS
EXCH. CODE: 70356	
DRAWN DATE: 04/01/2024	ENGR: HUSLEY GROUP
PHONE: N/A	CNTY: BROWN
SCALE: 1"=100'	TAX DISTRICT: T0038
TVNSHP: RING	DWG: 7 OF 12
	SEC:



**UNITS / ACCT CODES**

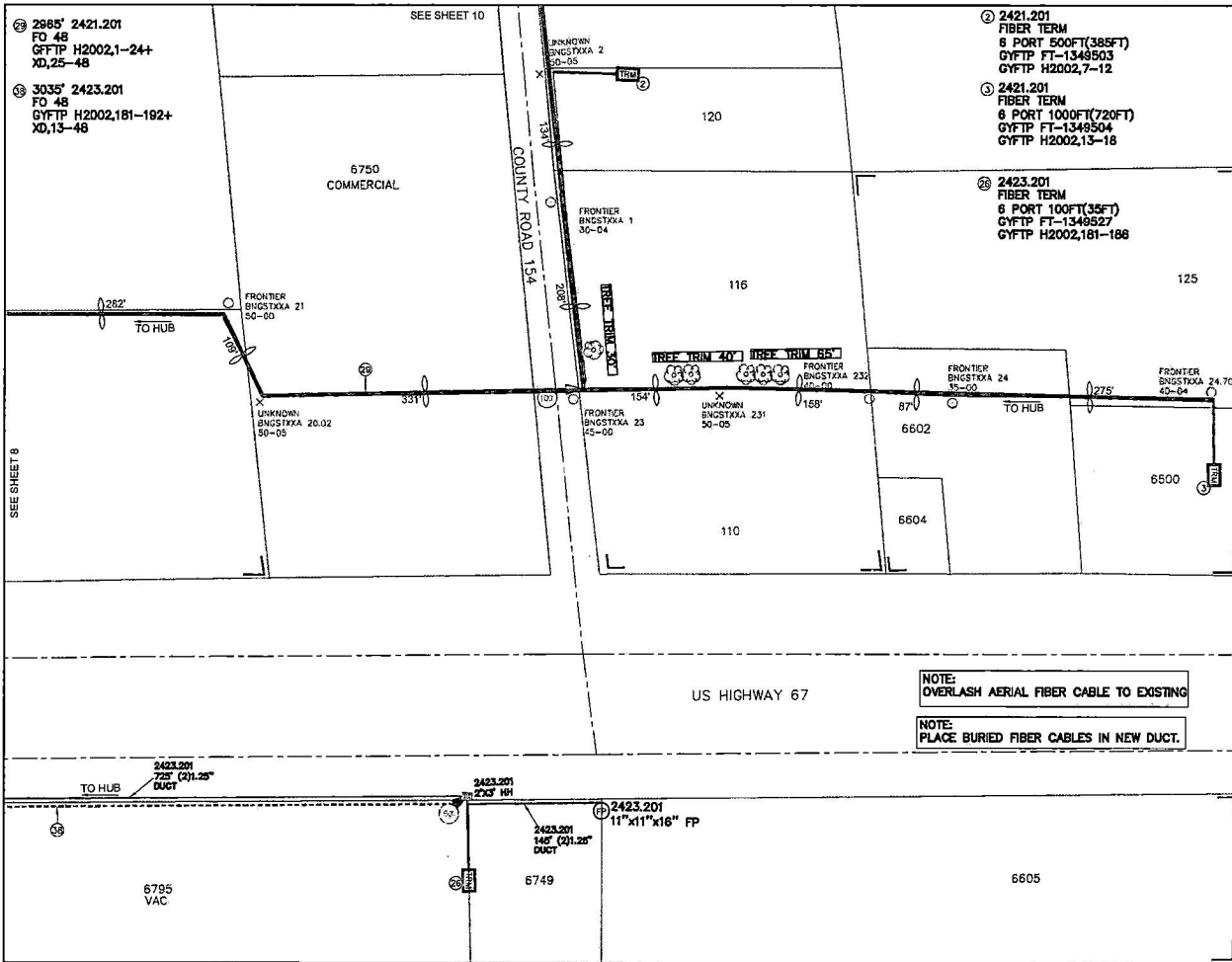
FP015	1
FP017	1
FP58B	5
FP59A	375
FP59B	1460

**REVISIONS**


**Frontier COMMUNICATIONS**

H2002  
BANGS

PROJECT NUMBER: 5320238	C.O. AREA: BANGS
EXCH. CODE: 70356	CNTY: BROWN
DATE: 04/01/2024	PHONE: N/A
SCALE: 1"=100'	TAX DISTRICT: T0038
TWN: 5P	RNG:
DWG: 8 OF 12	SEC:



**UNITS / ACCT CODES**

FP015	2
FP017	1
FP033A	1340
FP034A	1105
FP47B	135
FP58A	1
FP58B	1
FP59B	145
FS51	18
FS14A	1

**REVISIONS**

NO.	DESCRIPTION



H2002

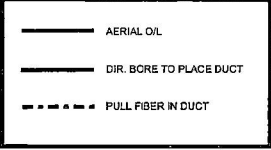
**BANGS**

PROJECT NUMBER: 5320238	C.O. AREA: BANGS
EXCH. CODE: 70356	BROWN
SCALE: 1"=100'	TAX DISTRICT: 10038
DWG	9 OF 12

NOTE:  
OVERLASH AERIAL FIBER CABLE TO EXISTING

SEE SHEET 11

① 2421.201  
FIBER TERM  
6 PORT 1500FT(1340FT)  
GYFTP FT-1348502  
GYFTP H2002,1-0



UNITS / ACCT CODES

FP015	1
FP47B	45

REVISIONS

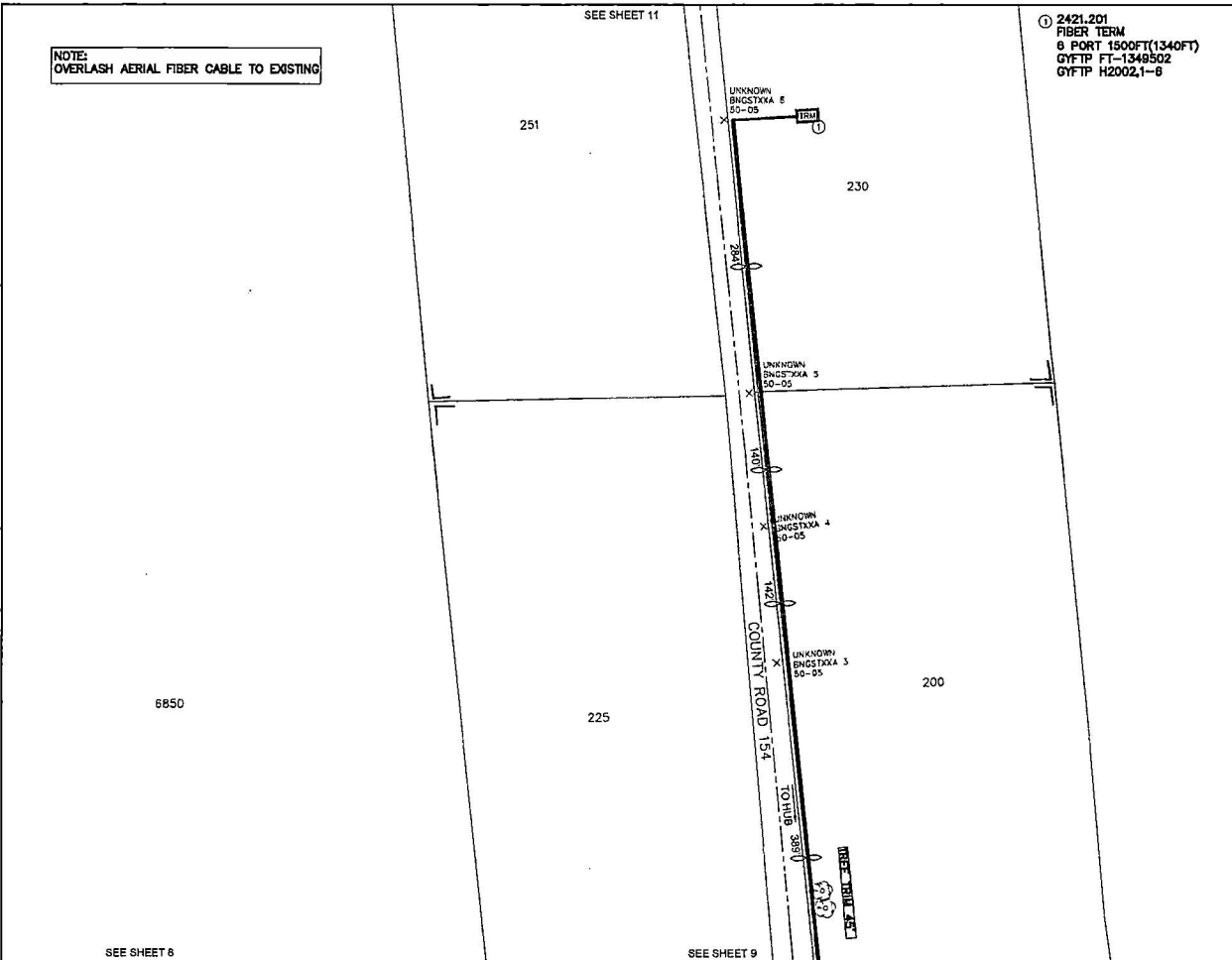
NO.	DESCRIPTION



H2002

BANGS

PROJECT NUMBER: 5320238	C.O. AREA: BANGS
DRAWN DATE: ENGR: HOUSLEY GRADY: BROWN	EXCH. CODE: 70356
DATE: 04/01/2014	PHONE: N/A
SCALE: 1"=100'	TAX DISTRICT: T0038
TWNSHP: RNG:	DNWG 10 OF 12
	SEC:



SEE SHEET 8

SEE SHEET 9

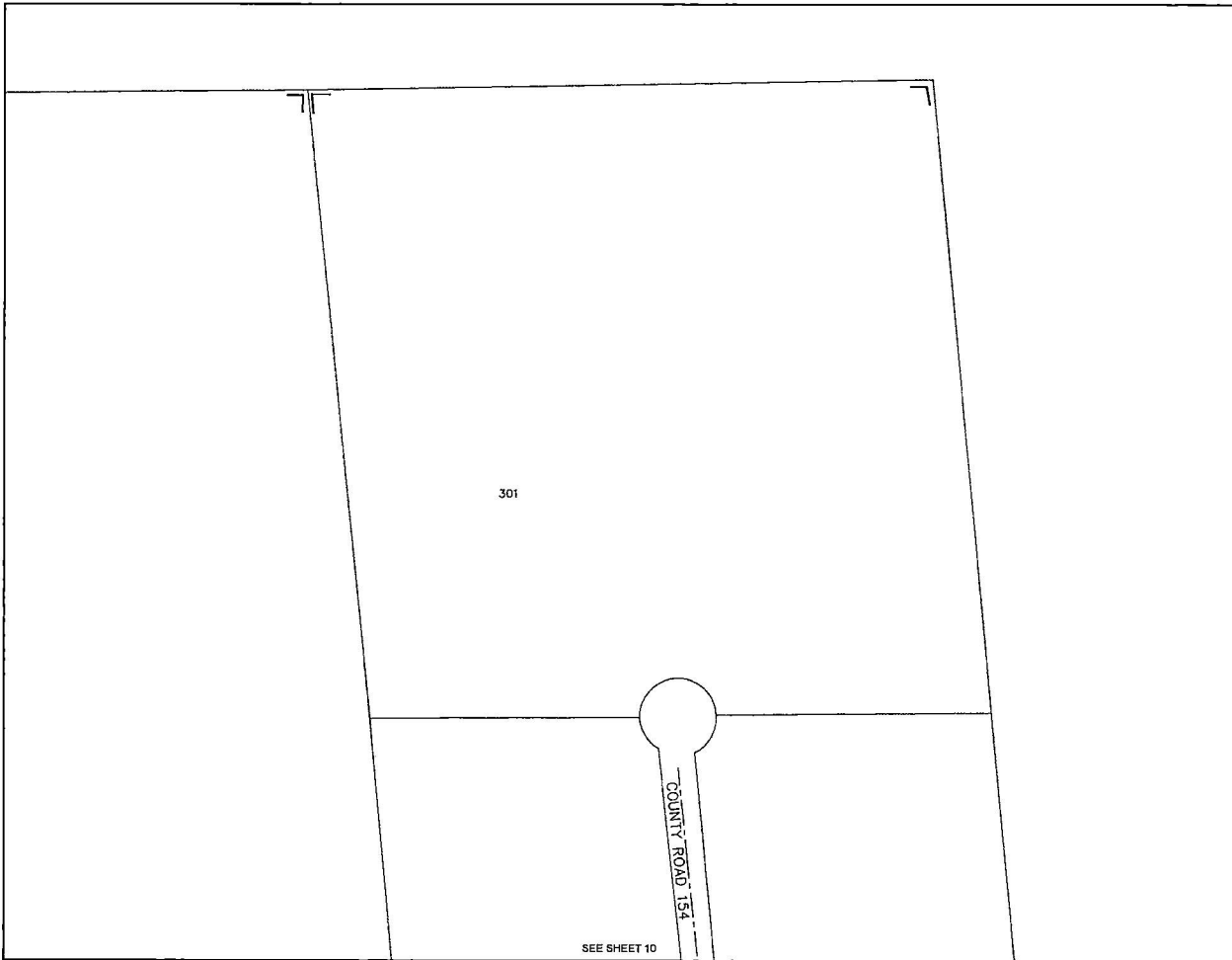
6850

251

230


200

225




	AERIAL O/L
	DIR. BORE TO PLACE DUCT
	PULL FIBER IN DUCT

REVISIONS	

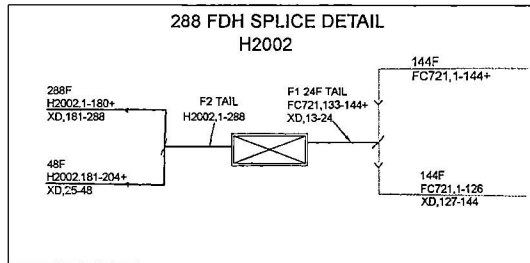

**Frontier**  
 COMMUNICATIONS

H2002  
**BANGS**

PROJECT NUMBER: 5320238	CO. AREA: BANGS
ENGR: HOUSLEY GROUP	EXCH. CODE: 70356
DATE: 04/01/2024	PHONE: N/A
SCALE: 1"=100'	TAX DISTRICT: 70038
TWN: 11	SEC: 12



HUB ID	HUB H2002
MATERIAL CODE	F3H-1G288UJE
MANUFACTURER	COMMSCOPE
TYPE	FDH CABINET 24/288TYP PAD GEN 3
IN	H2002A, 1-32
IN	H2002B, 1-32
IN	H2002C, 1-32
IN	XD, 13-24
IN	FC721, 133-144+
OUT	H2002, 1-288
SPLITTER ID	H2002A
MATERIAL CODE	FPS-G2LPP1AJJ
MANUFACTURER	COMMSCOPE
TYPE	1:32 SPLITTER GEN 3
IN	FC721, 133-133
OUT	H2002A, 1-32
SPLITTER ID	H2002B
MATERIAL CODE	FPS-G2LPP1AJJ
MANUFACTURER	COMMSCOPE
TYPE	1:32 SPLITTER GEN 3
IN	FC721, 134-134
OUT	H2002B, 1-32
SPLITTER ID	H2002C
MATERIAL CODE	FPS-G2LPP1AJJ
MANUFACTURER	COMMSCOPE
TYPE	1:32 SPLITTER GEN 3
IN	FC721, 135-135
OUT	H2002C, 1-32



70356-5320238  
1201 E HALL ST  
H2002 (288)  
SPLITTERS 1:32

FDH 144/288/432  
45W X 41.5H X 11.25D  
FIBER HUB TYPICAL

**SPLITTER** IN FC721, 133-133  
OUT H2002A, 1-32

IN FC721, 134-134  
OUT H2002B, 1-32

IN FC721, 135-135  
OUT H2002C, 1-32

**HUB** IN H2002 A, 1-32  
IN H2002 B, 1-32  
IN H2002 C, 1-32  
IN XD, 13-24  
IN FC721, 133-144+  
OUT H2002, 1-288

PROPOSED FDH LOCATION  
1201 E HALL ST, BANGS, TX 76823, USA

UNITS ENGINEERED	
FDH H2002	LU'S(ACTUAL) 116
	LU'S(FUTURE)
	MU'S(ACTUAL)
	MU'S(FUTURE)
	BU'S(ACTUAL)
	BU'S(FUTURE)

FIBER INFO FOR THE LONGEST			
FIBER SERVED BY THIS FDH			
CABLE #	FEEDER	DISTRIBUTION	TOTAL OF FEEDER & DISTRIBUTION
FC721	H2002		
FIBER #	133	1	
SPLICES	02	07	09
LENGTH	7,118KFT	14,100KFT	21,239KFT

REVISIONS	

**Frontier  
COMMUNICATIONS**

H2002  
BANGS

PROJECT NUMBER: 5320238	I.C.G. AREA: BANGS
DRAWN DATE: 04/01/2024	EXCH. CODE: 70356
ENGR: HOSLEY GROUP	CNTY: BROWN
PHONE: N/A	FILE:
SCALE: NTS	TAX DISTRICT: 70038
TWNSHP: RRG:	DWG 12 OF 12
	SEC:

APPROVAL:

Frontier Communications  
Attn: Ken Wilson  
3550 S. Bryant Blvd.  
San Angelo, TX 76901

The Commissioner's Court of Brown County offers no objections to the location on the right-of-way and/or crossing of your proposed buried line as shown by accompanying drawings and notice dated April 1, 2024, except as noted below:

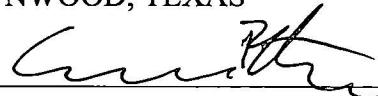
It is further intended that the Commissioner's Court may require the owner to relocate This line, subject to provisions of governing laws, by giving thirty (30) days written notice.

The installation shall not damage any part of the county road and adequate provisions must be made to cause a minimum inconvenience to traffic and adjacent property owners.

Please notify Larry Trawick, Commissioner of Precinct # 4,

Twenty-four (24) hours prior to starting construction of the line, in order that we may have a representative present.

BROWN COUNTY COMMISSIONERS COURT  
OF BROWNWOOD, TEXAS

BY: 

Shane Britton, Brown County Judge

Exceptions and/or special requirements:

**SUBJECT TO BROWN COUNTY SPECIFICATIONS**

For boring a road. CR 143  
CR 154  
CR 183

Project# 5320238